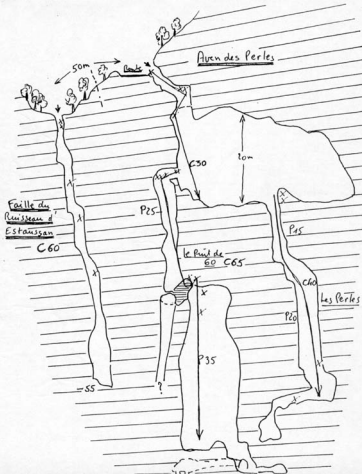




TOPO des CAVITES Souterraines Hérault (34)

KTAKAFKA
FREE.FR



Aven des Perles

Faille du Ruisseau d'Estausan

C60

10m

P25

le Puit de 60 C65

P45

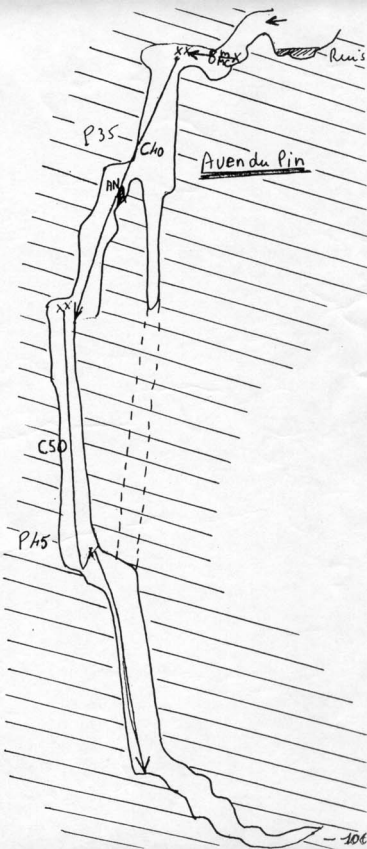
Les Perles

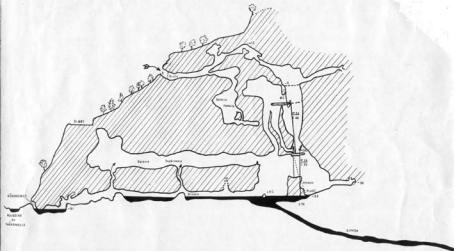
C60

P20

P35

-55

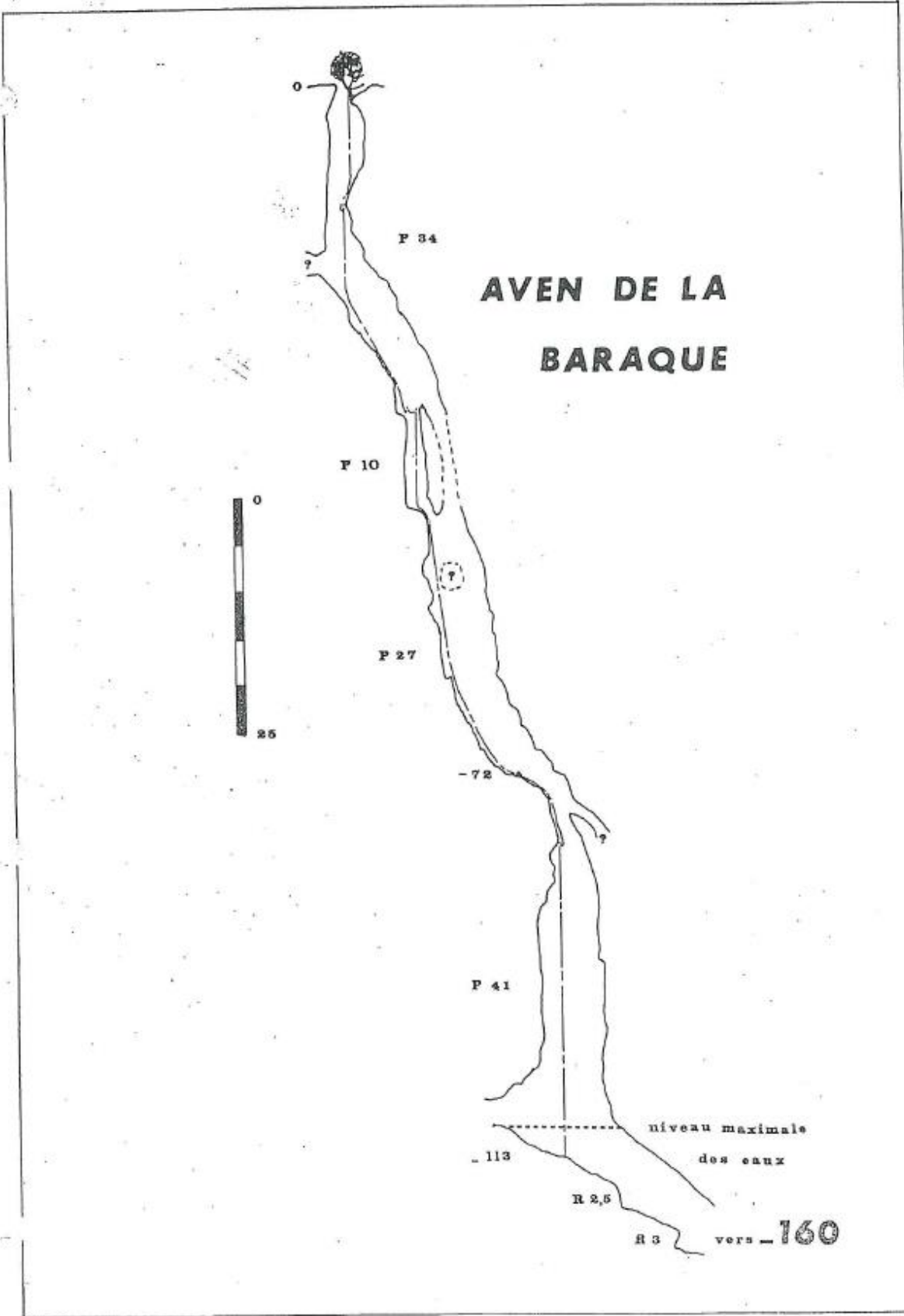




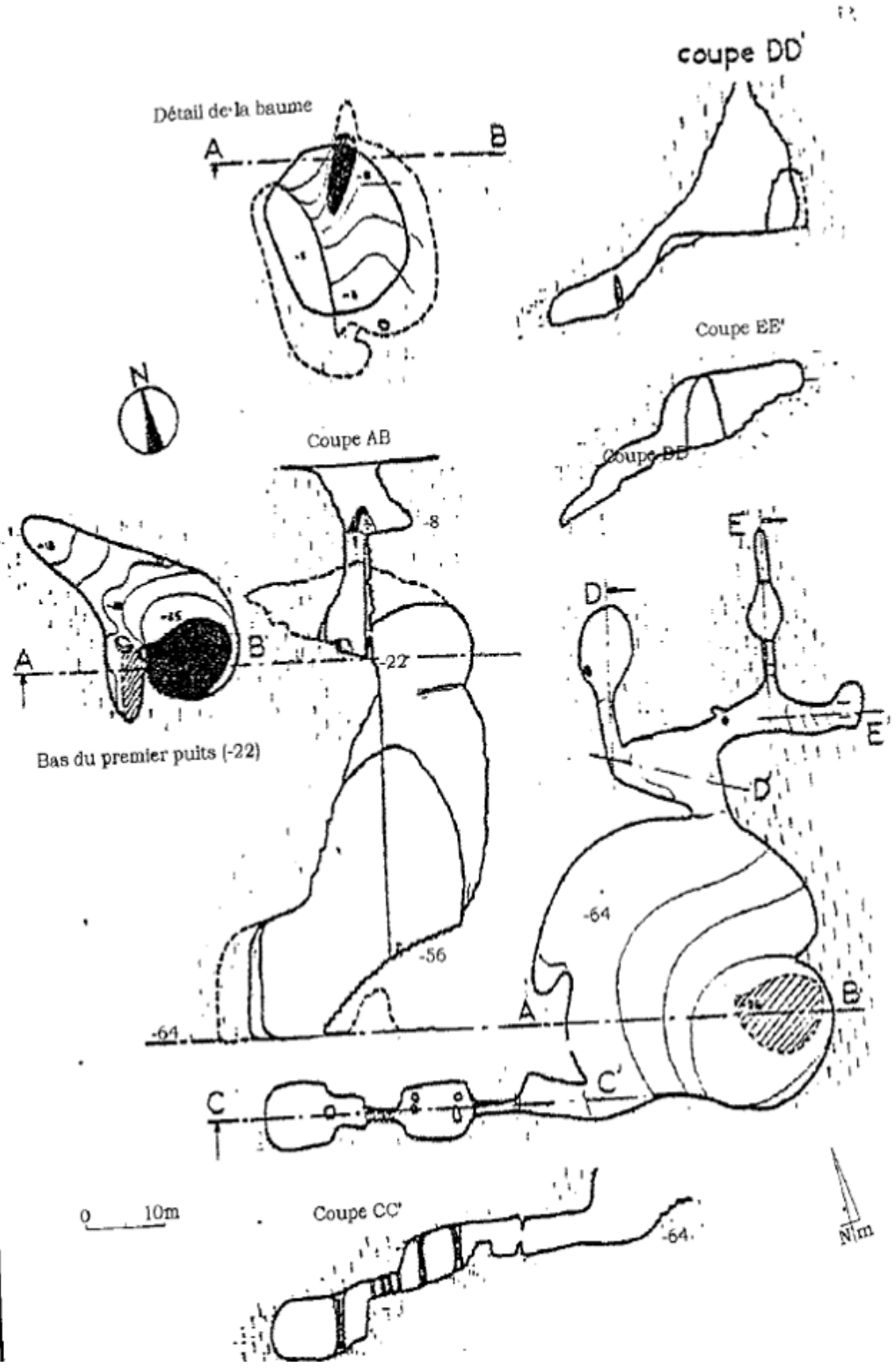
GOUFFRE DE BÉDELBOUR



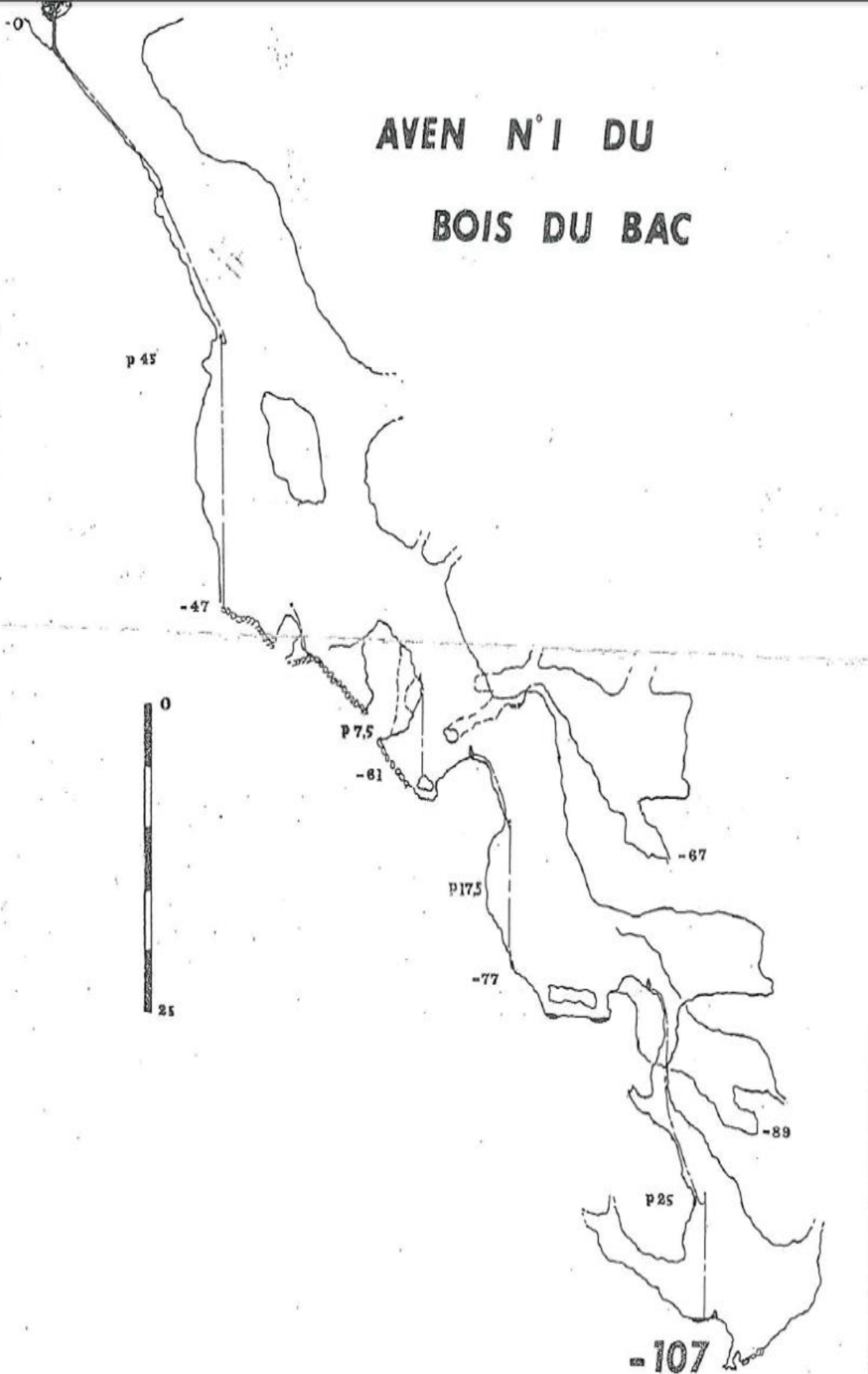
Les topographies

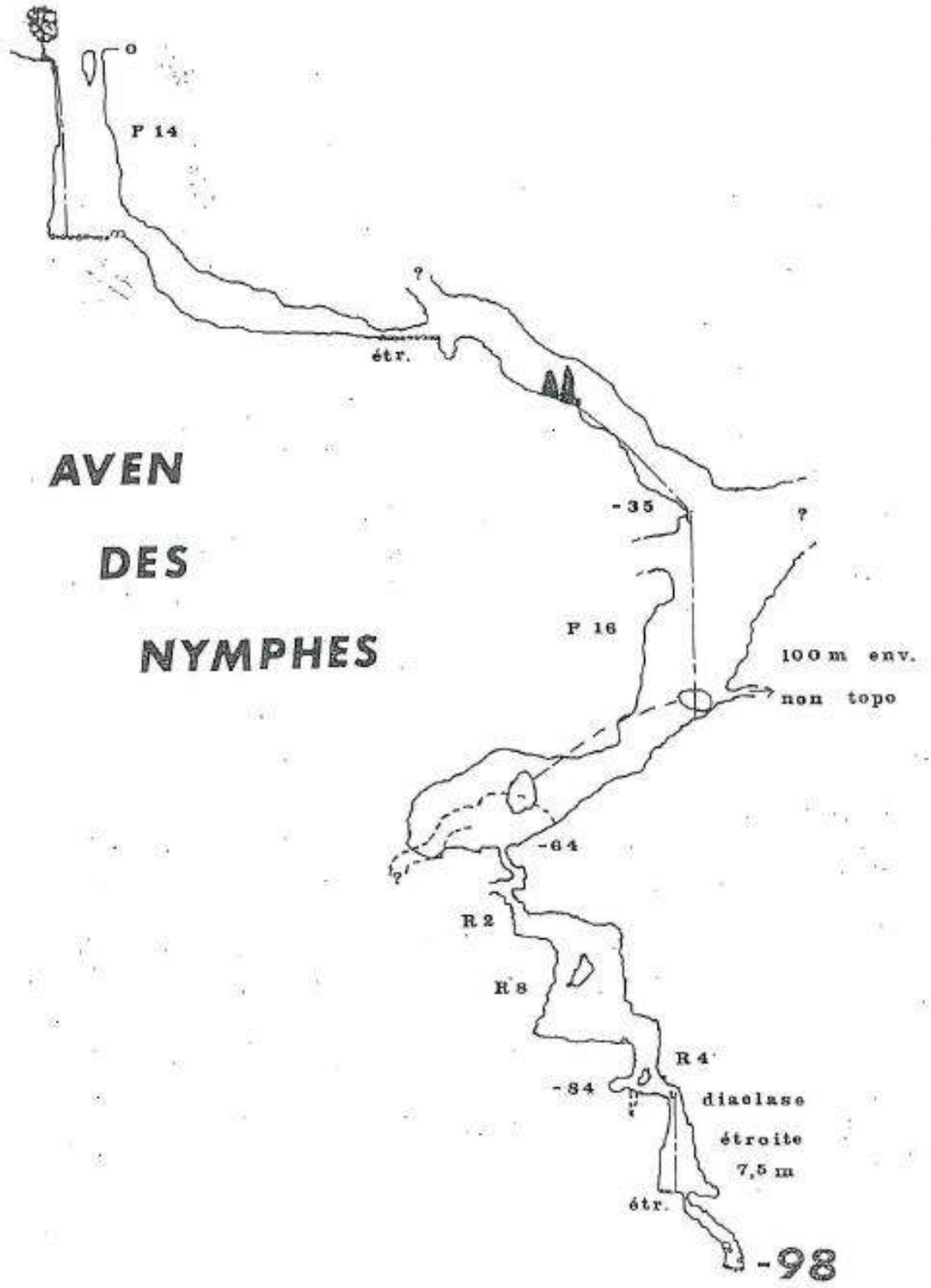


Baume Saigner

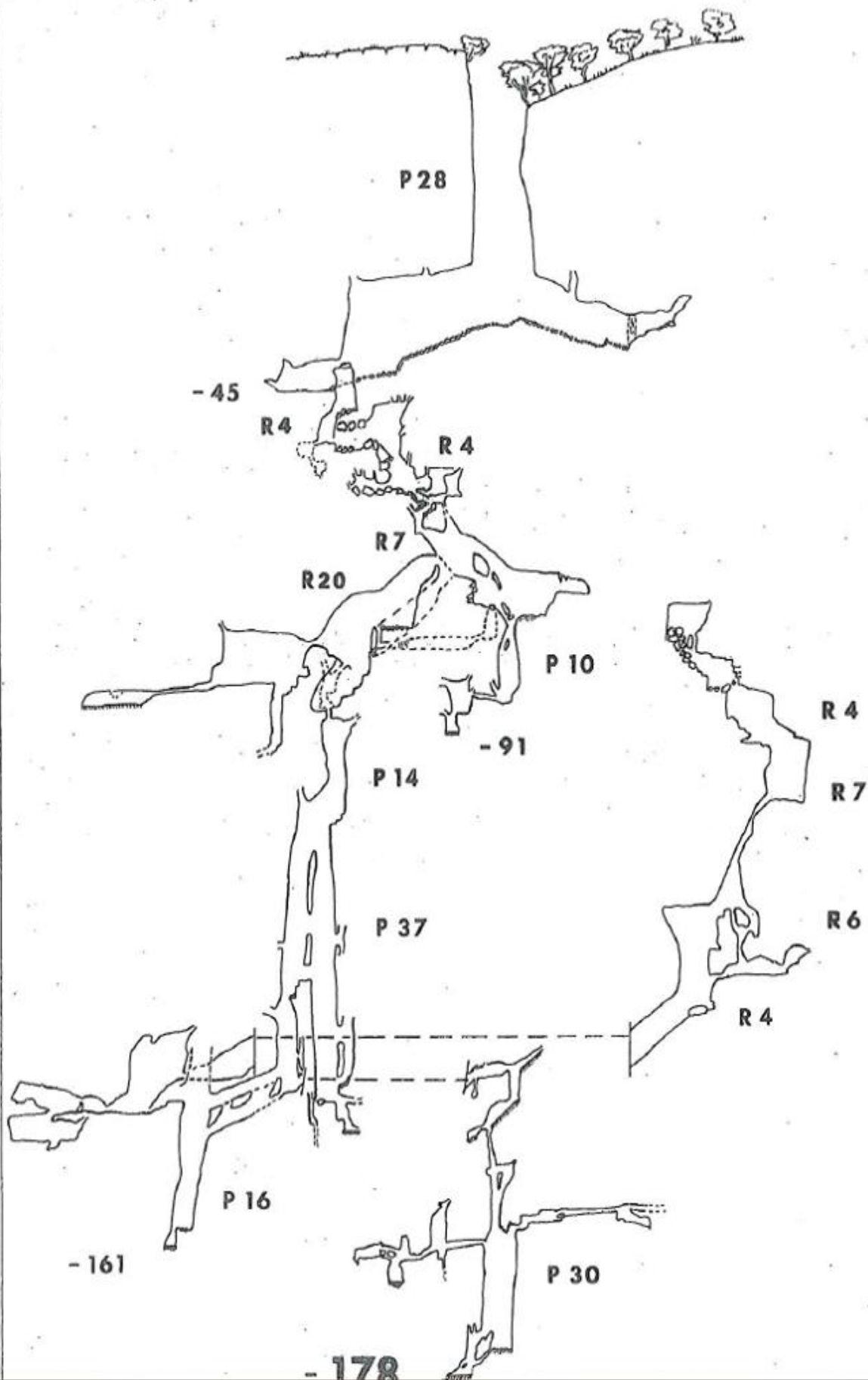


AVEN N°1 DU BOIS DU BAC

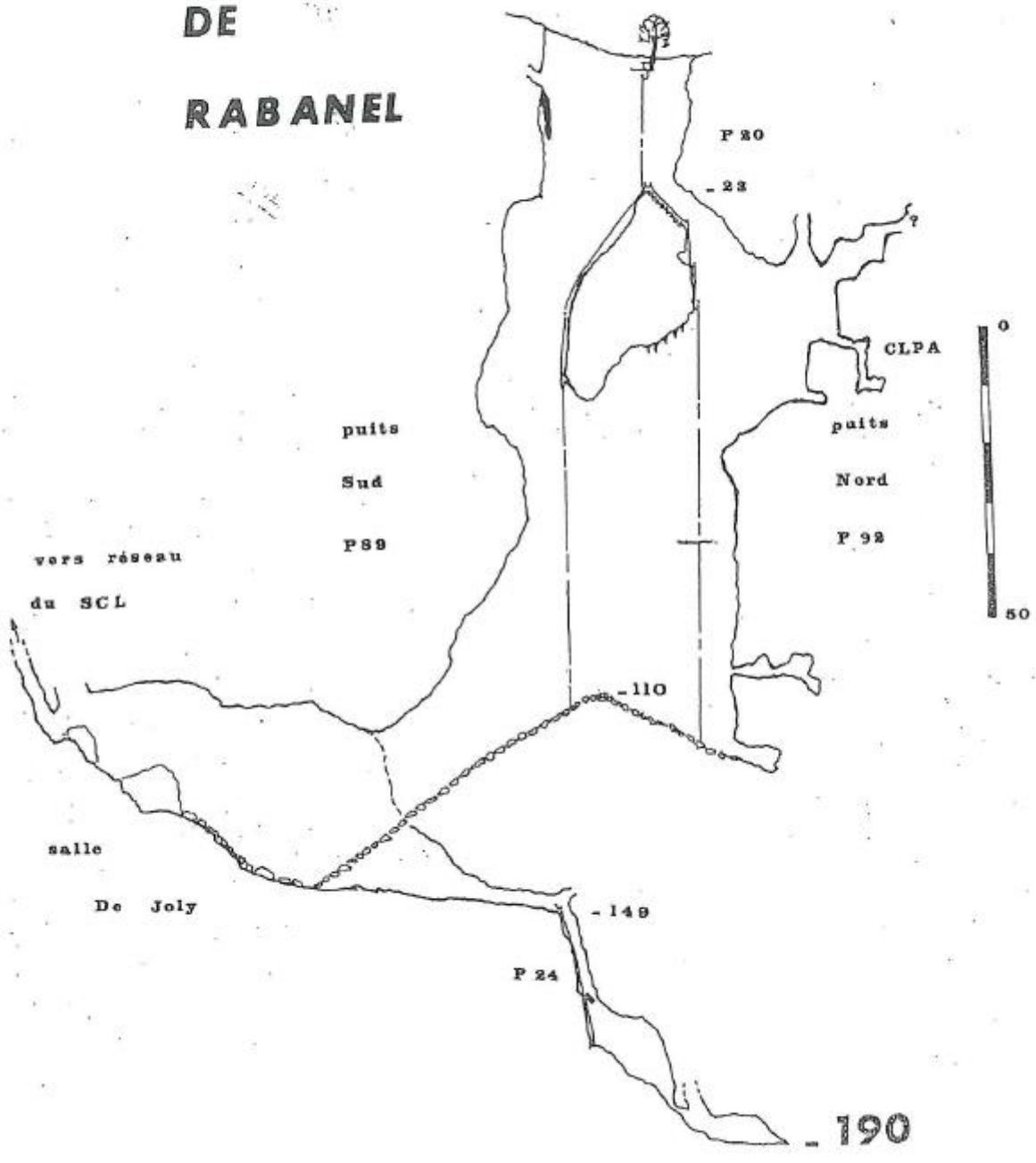




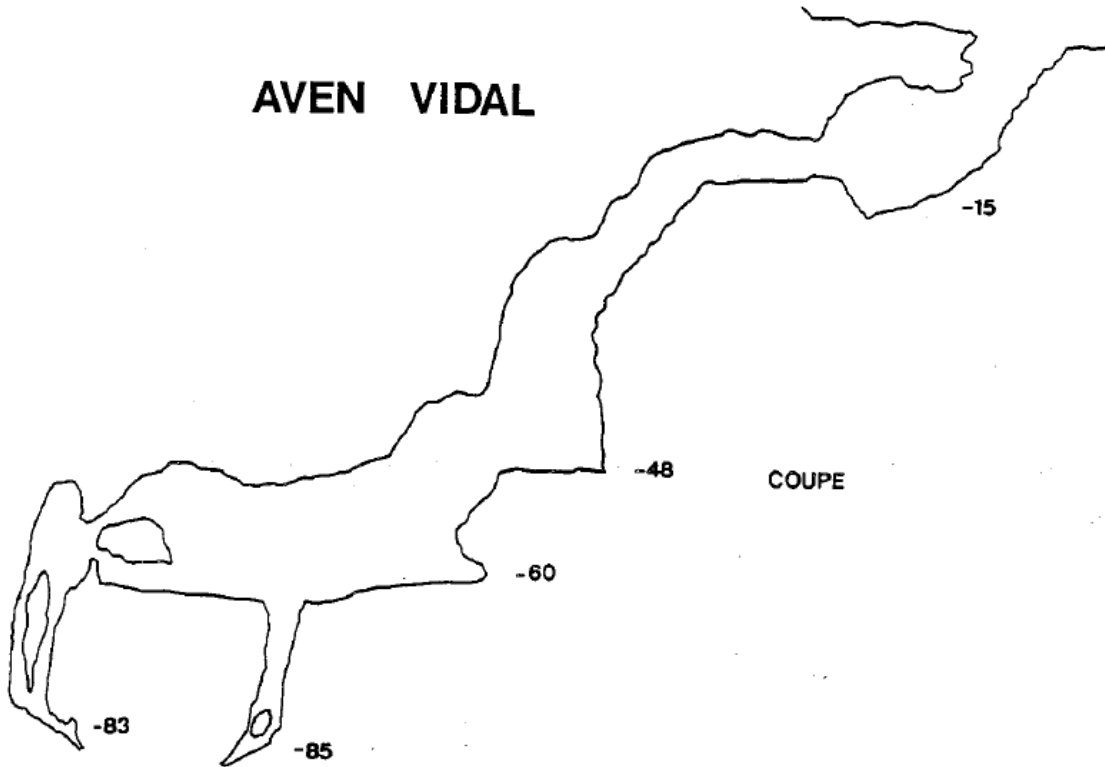
AVEN de la POTENCE



ABÎME DE RABANEL



AVEN VIDAL

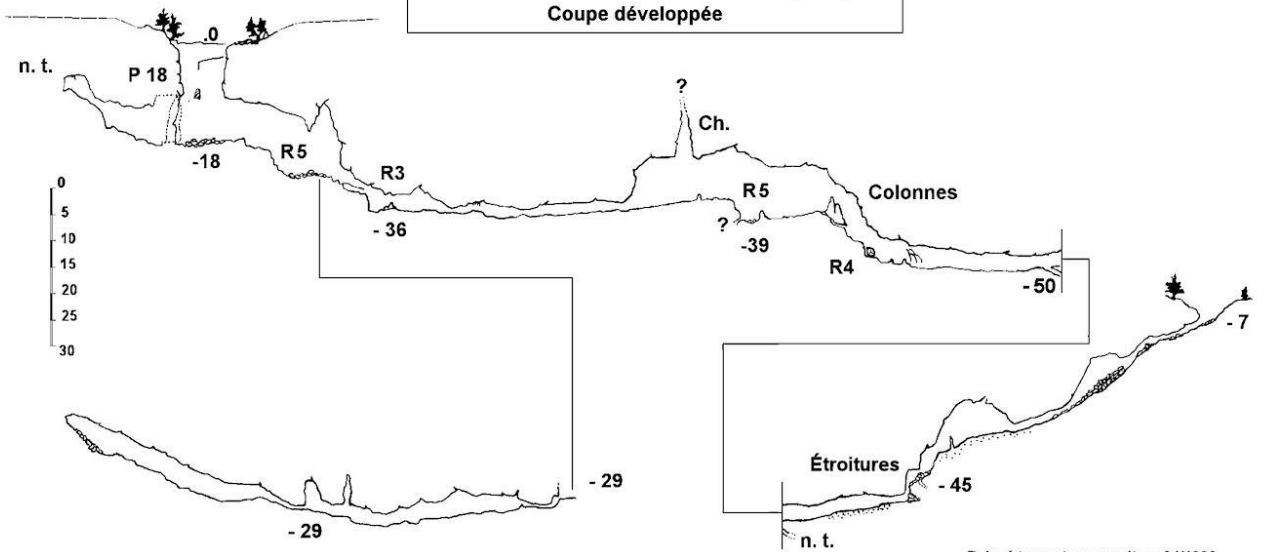


Aven Grotte de Genevaux

Causse de Viols le Fort (34)

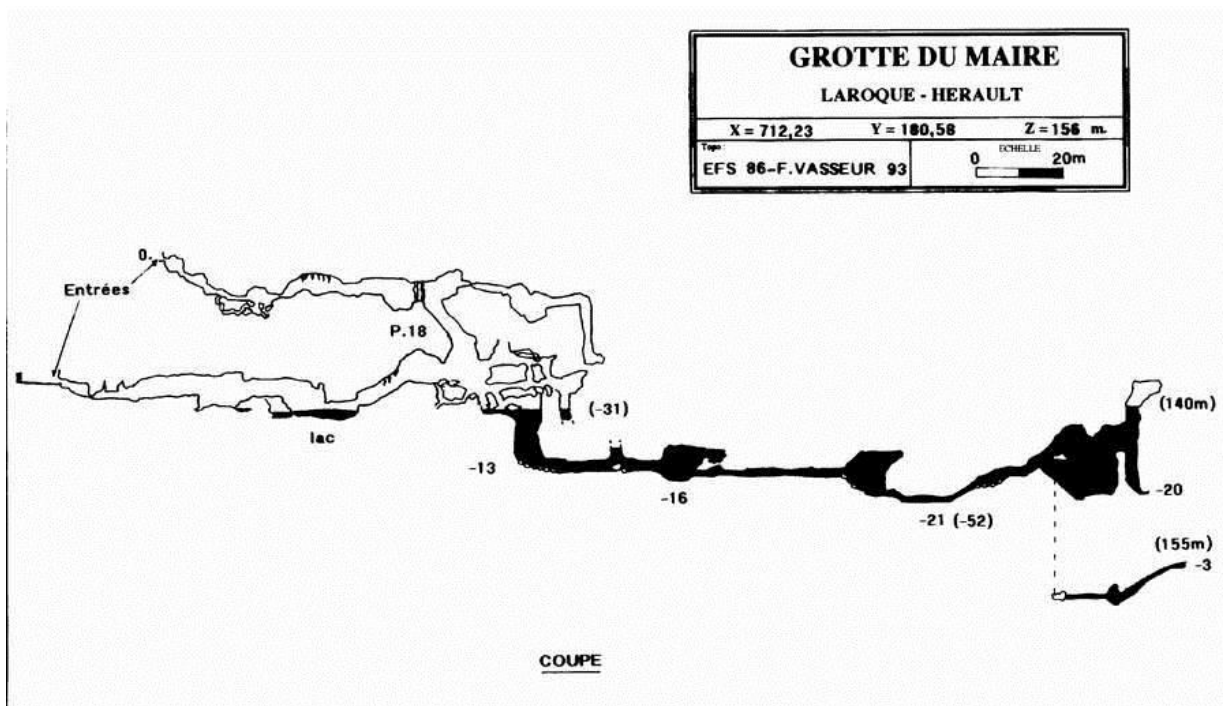
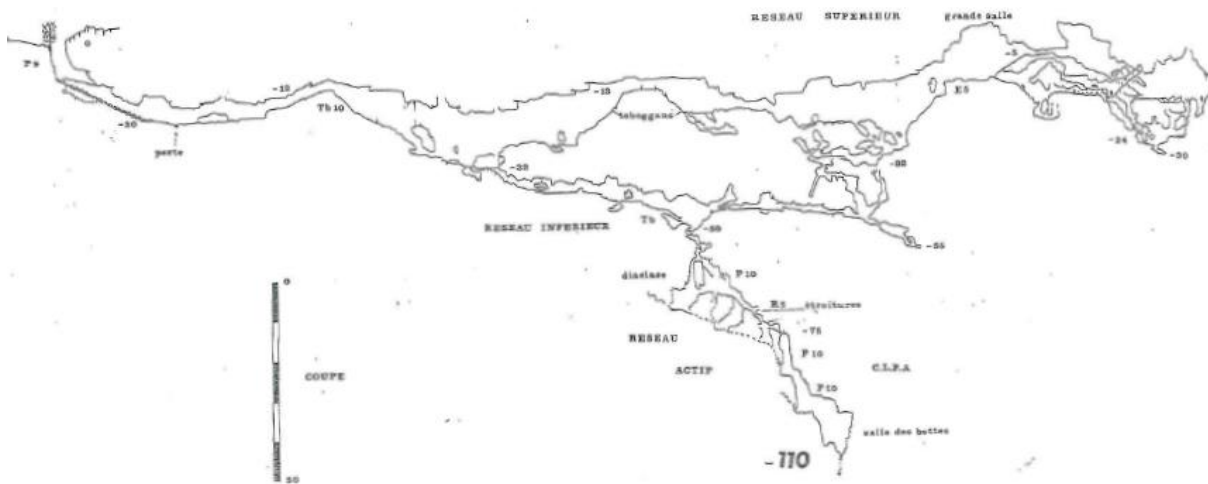
X=560720 Y=4844584 Z = 232m (UTM)

Coupe développée

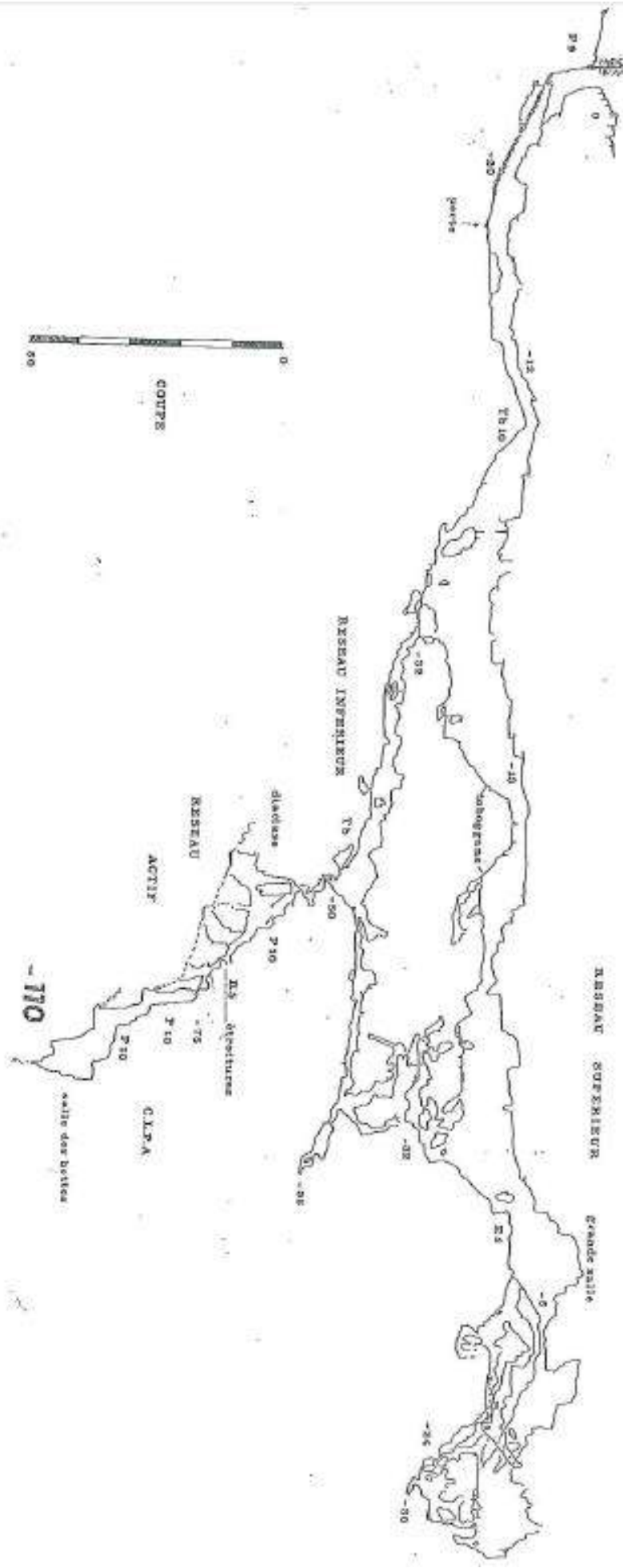


Relevé topo stage moniteur 04/1992
Habillage R.D. 01/1998

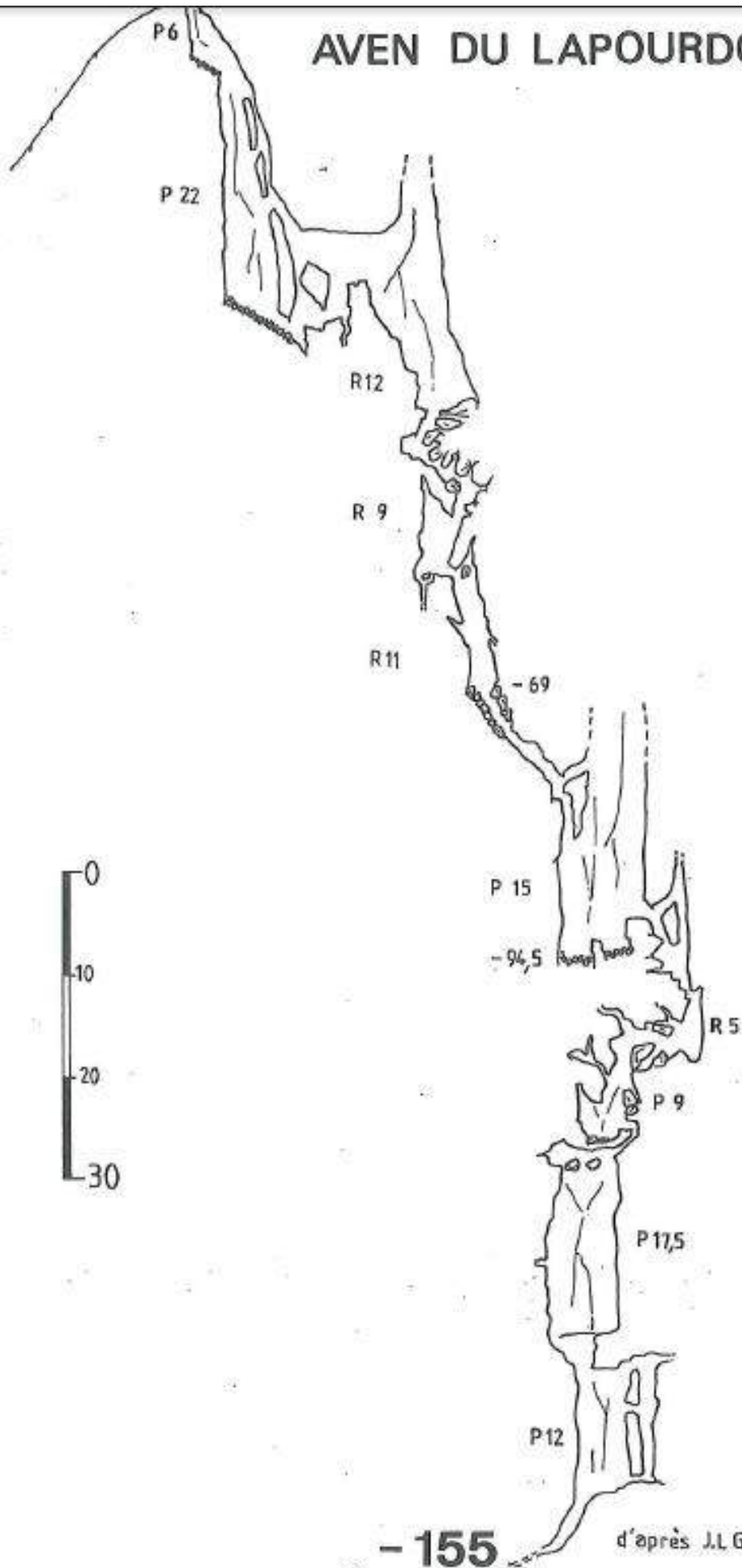
AVEN - GROTTÉ DE LA FAUSSE MONNAIE



AVEN - GROTE DE LA FAUSSE MONNAIE



AVEN DU LAPOURDOUX



39.

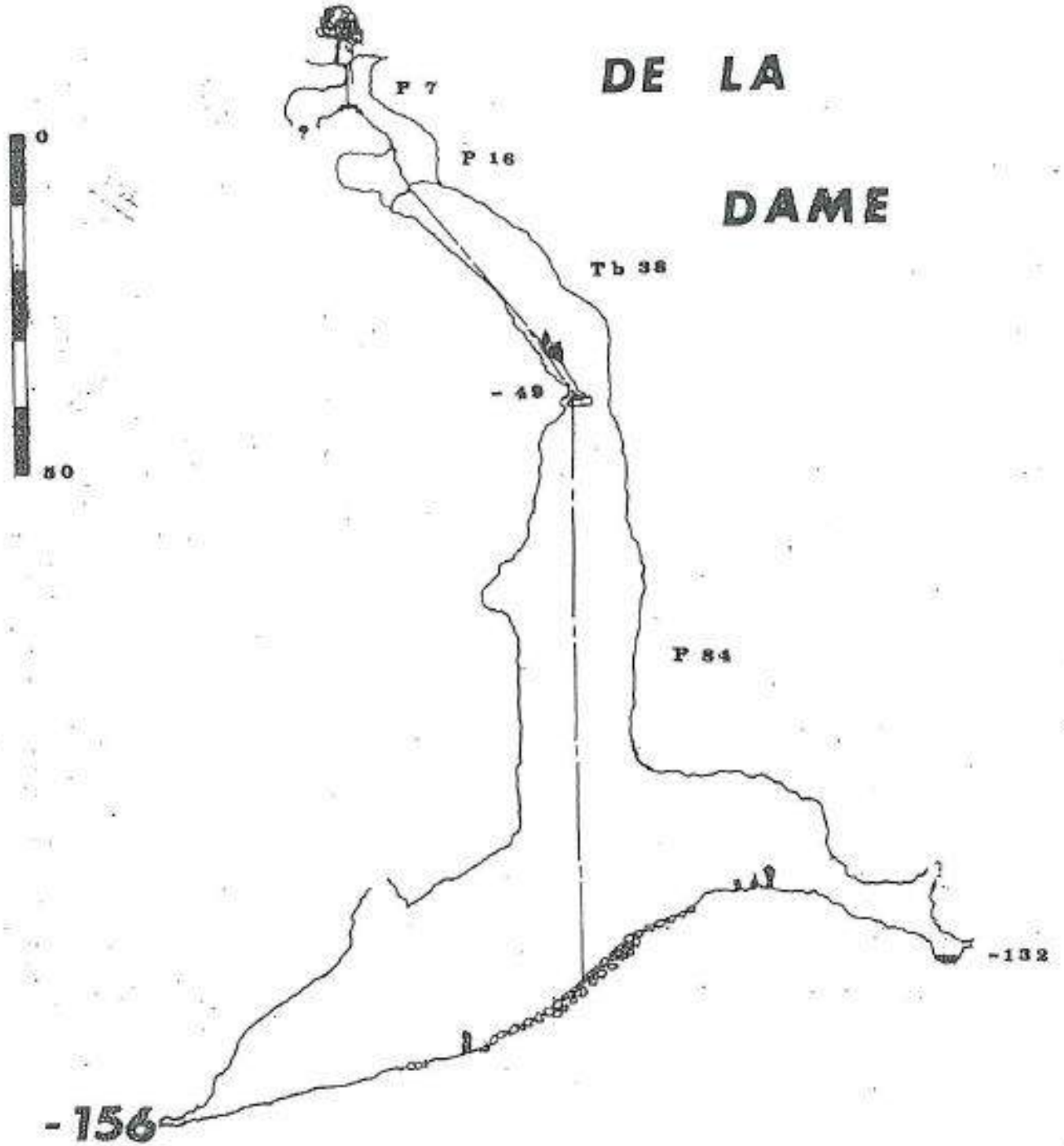
- 155

d'après J.L. Galéra / G S de Montpeyrroux

AVEN

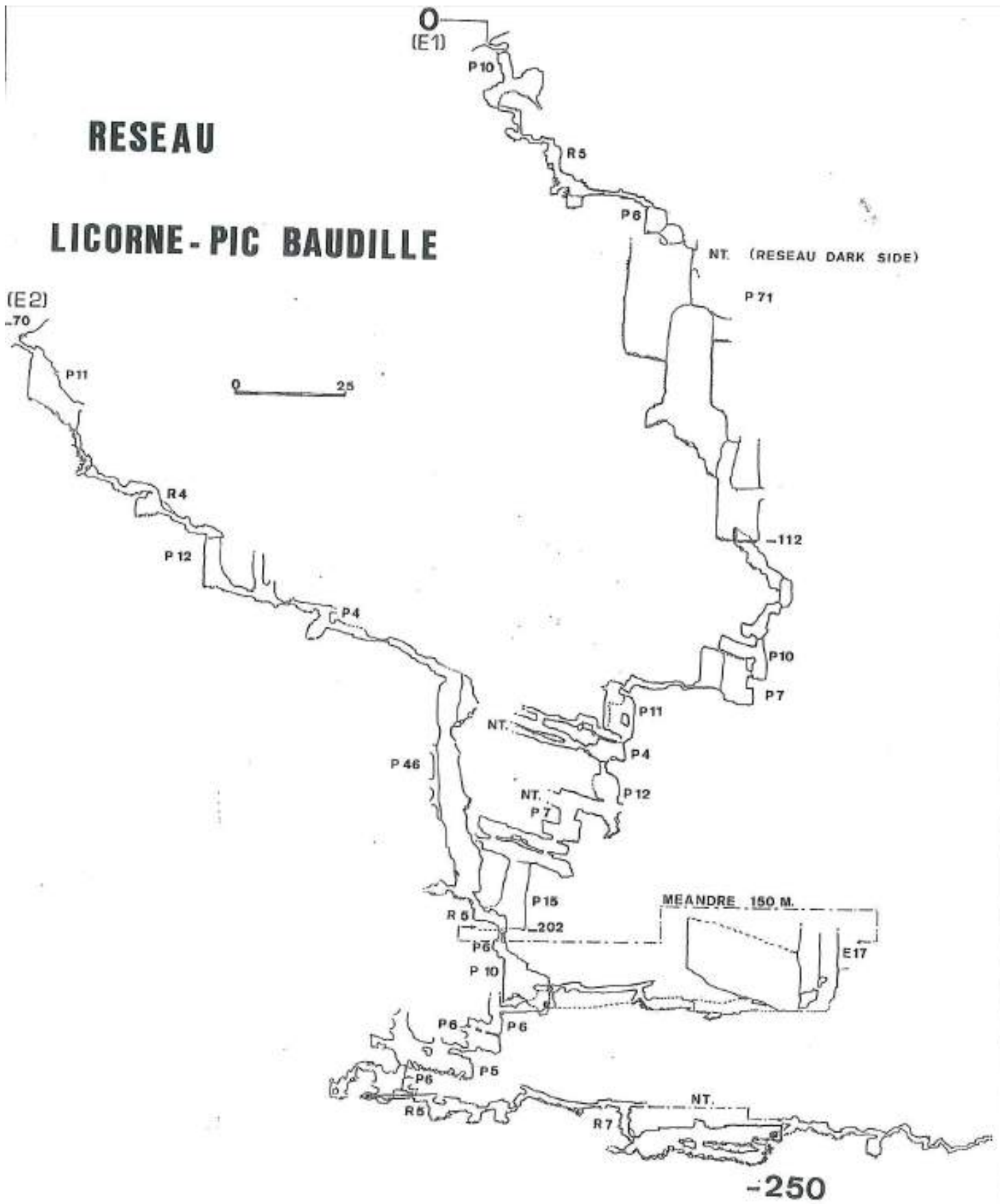
DE LA

DAME



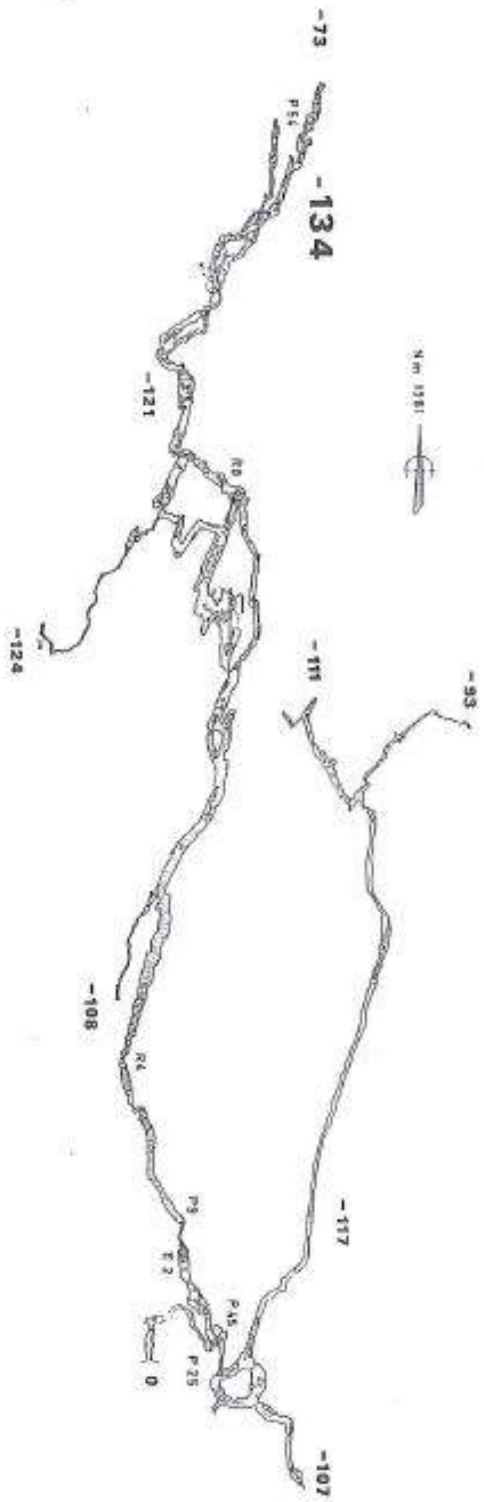
RESEAU

LICORNE - PIC BAUDILLE

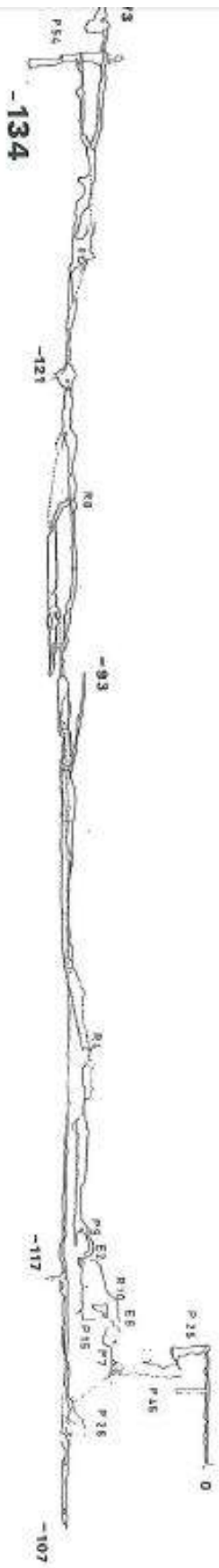


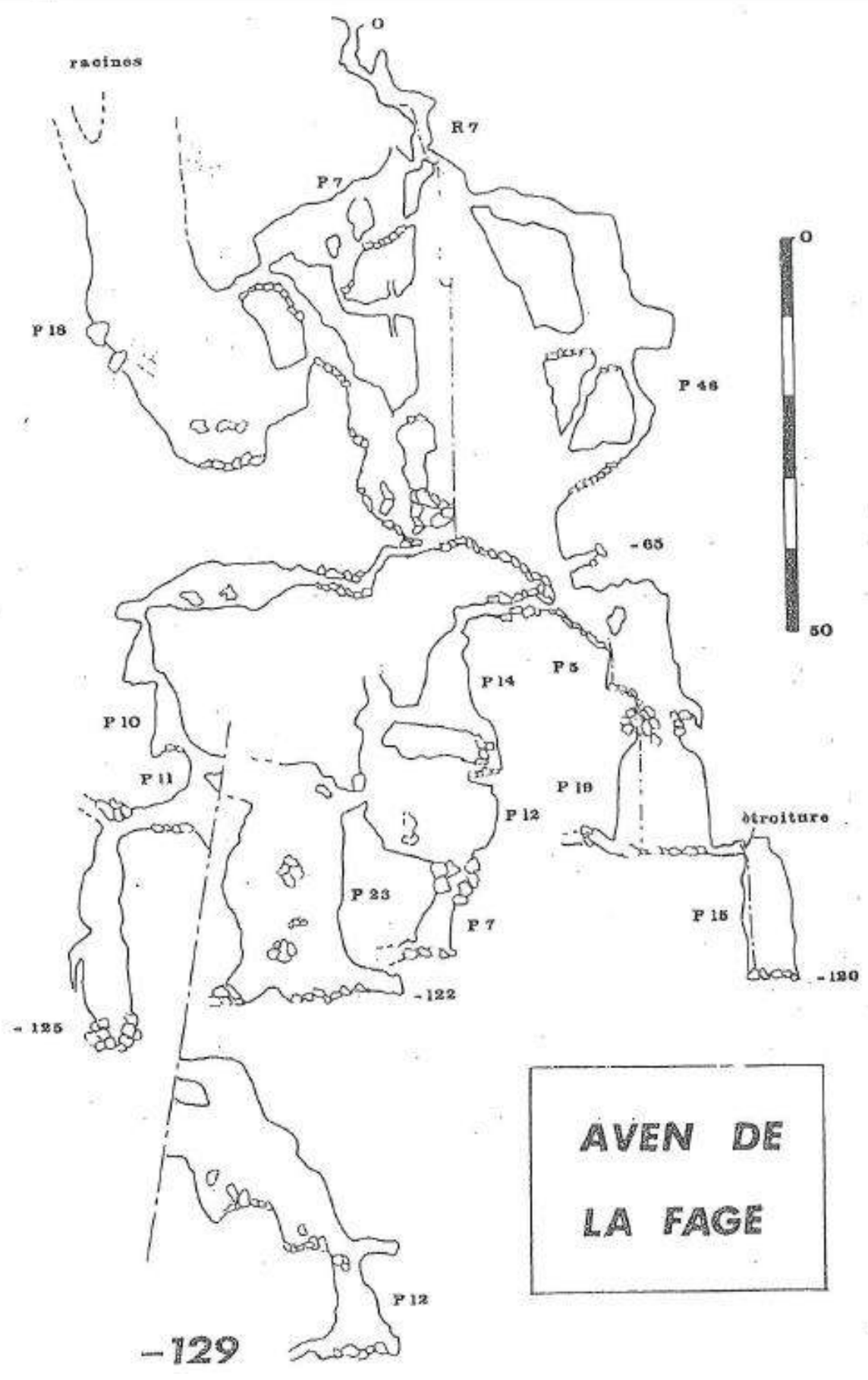
AVEN DU GRELOT

plan

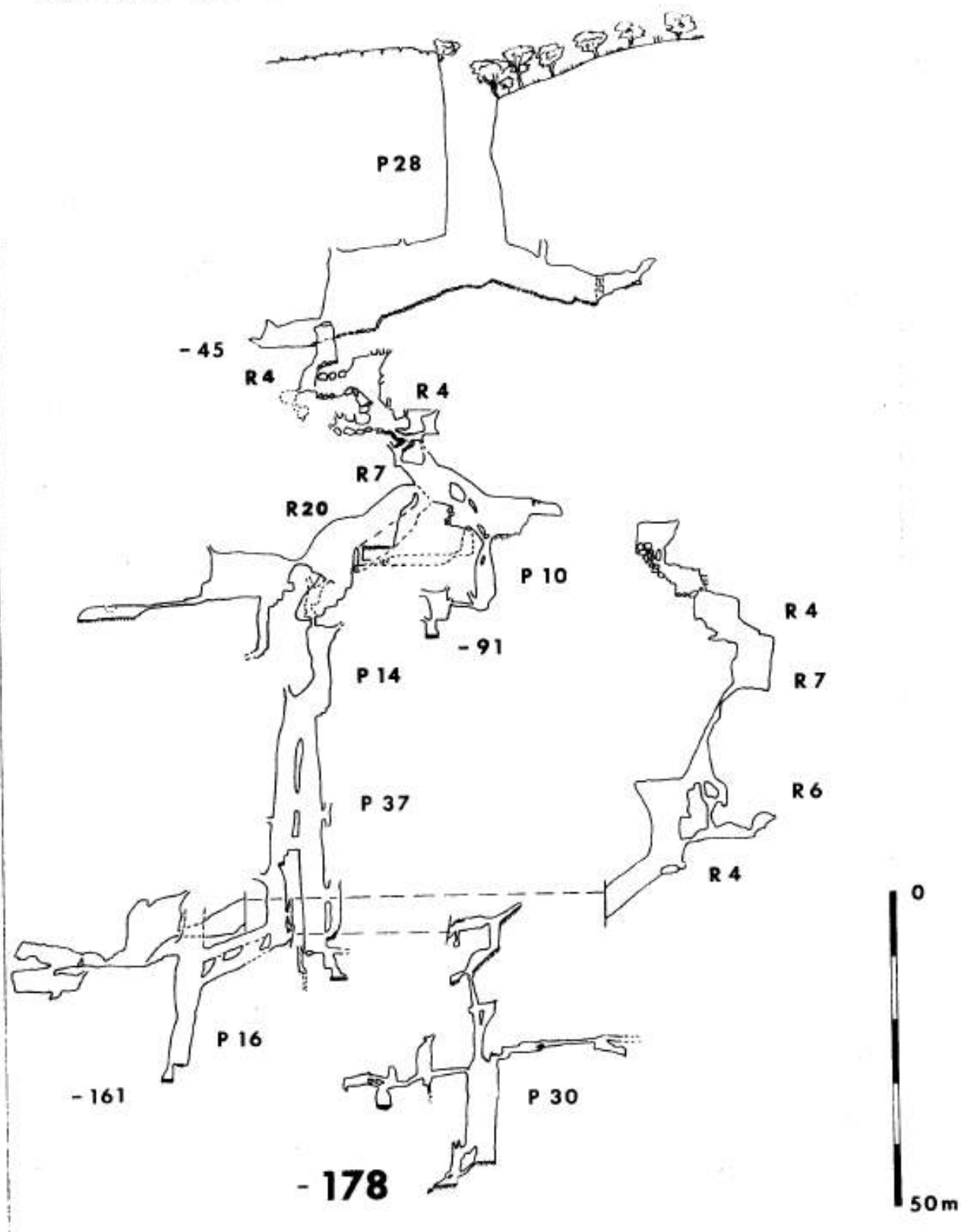


coupe

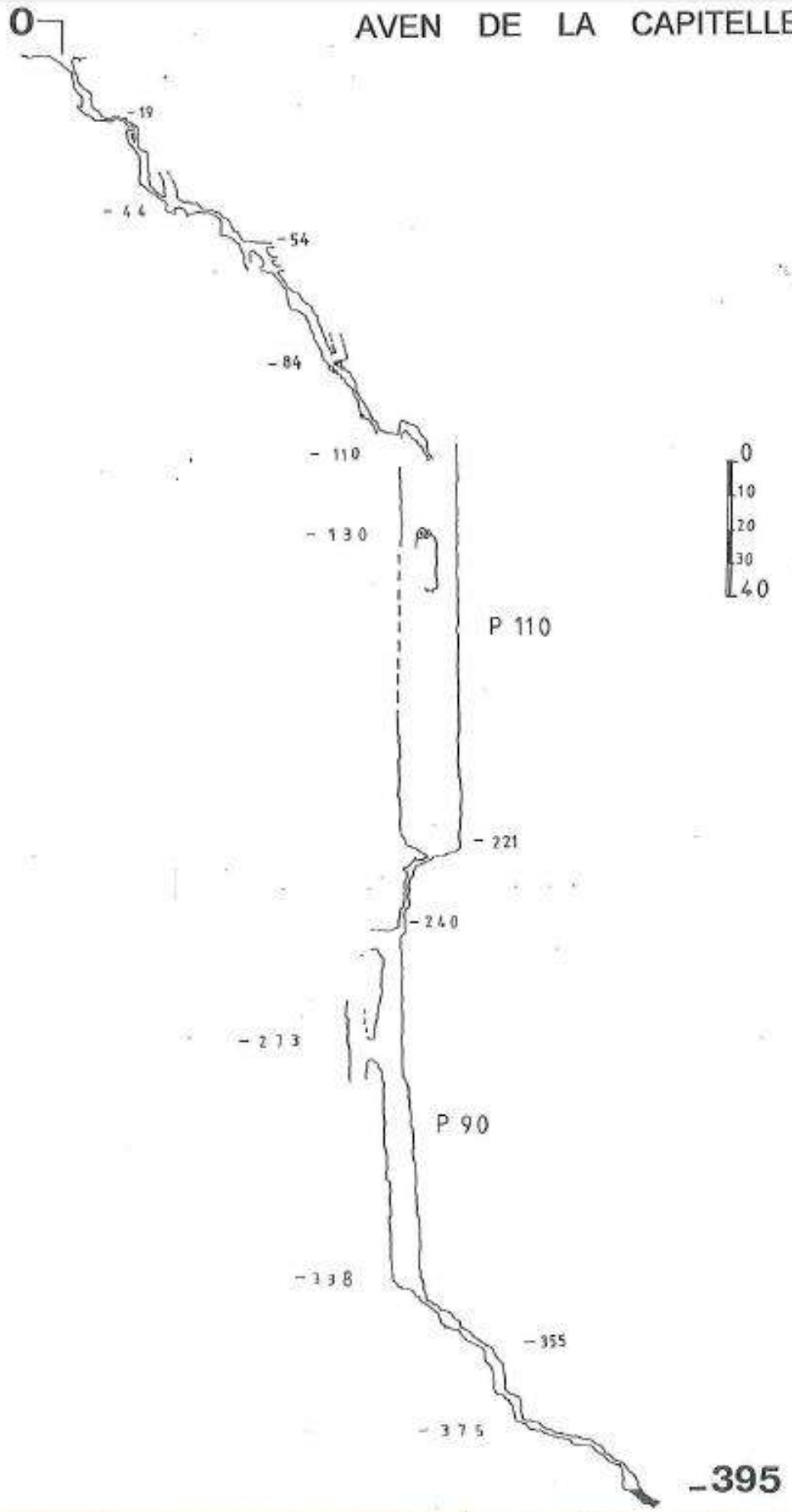




AVEN de la POTENCE



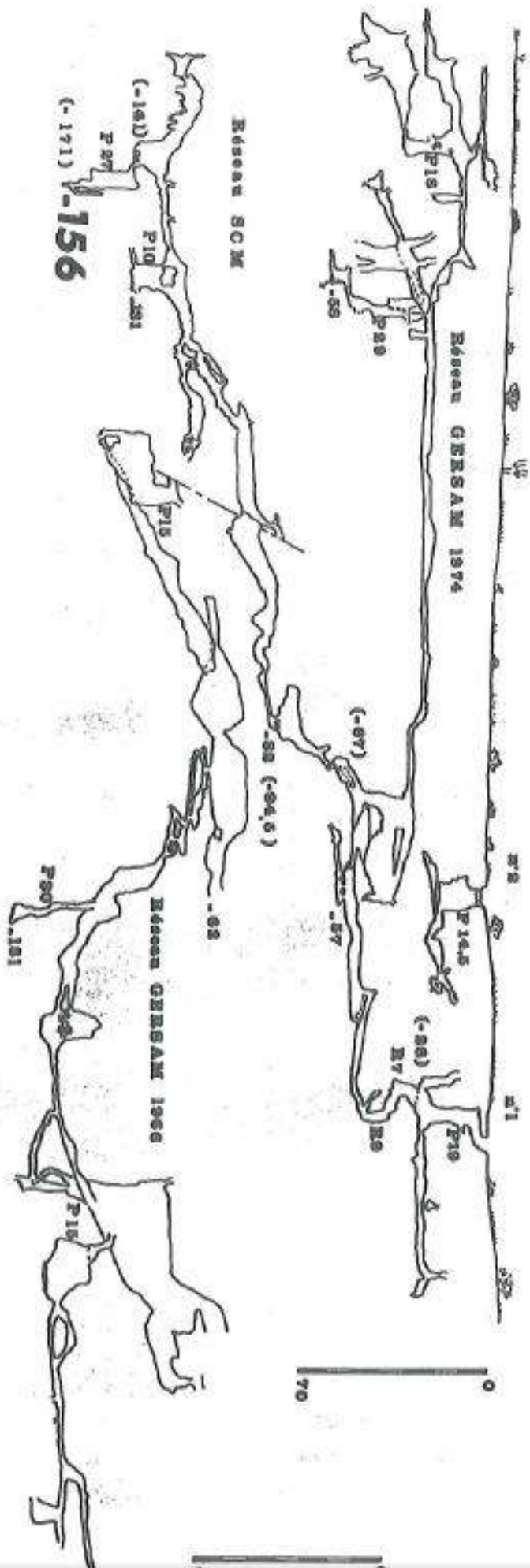
AVEN DE LA CAPITELLE

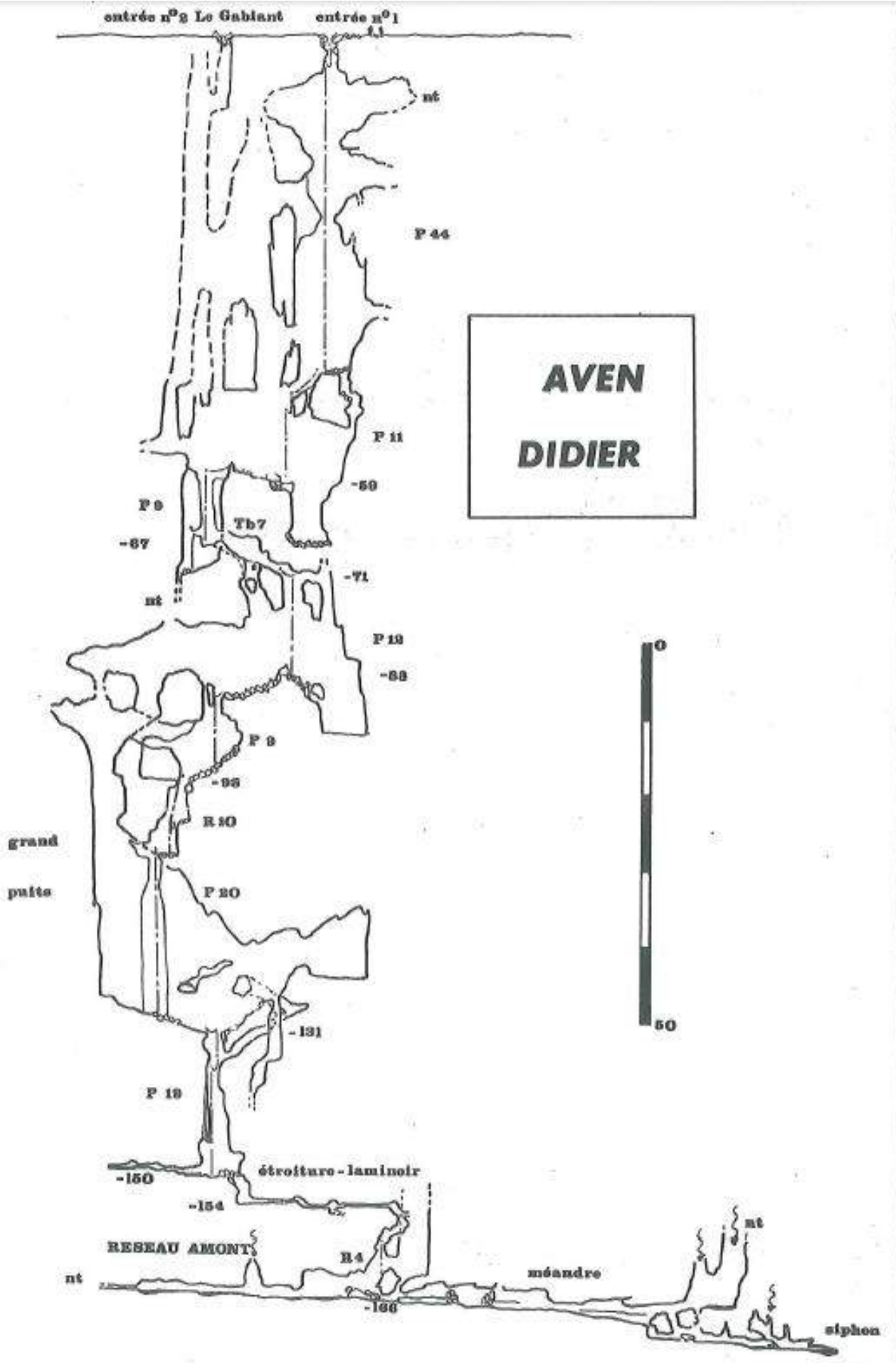




AVEN des ALBARONS

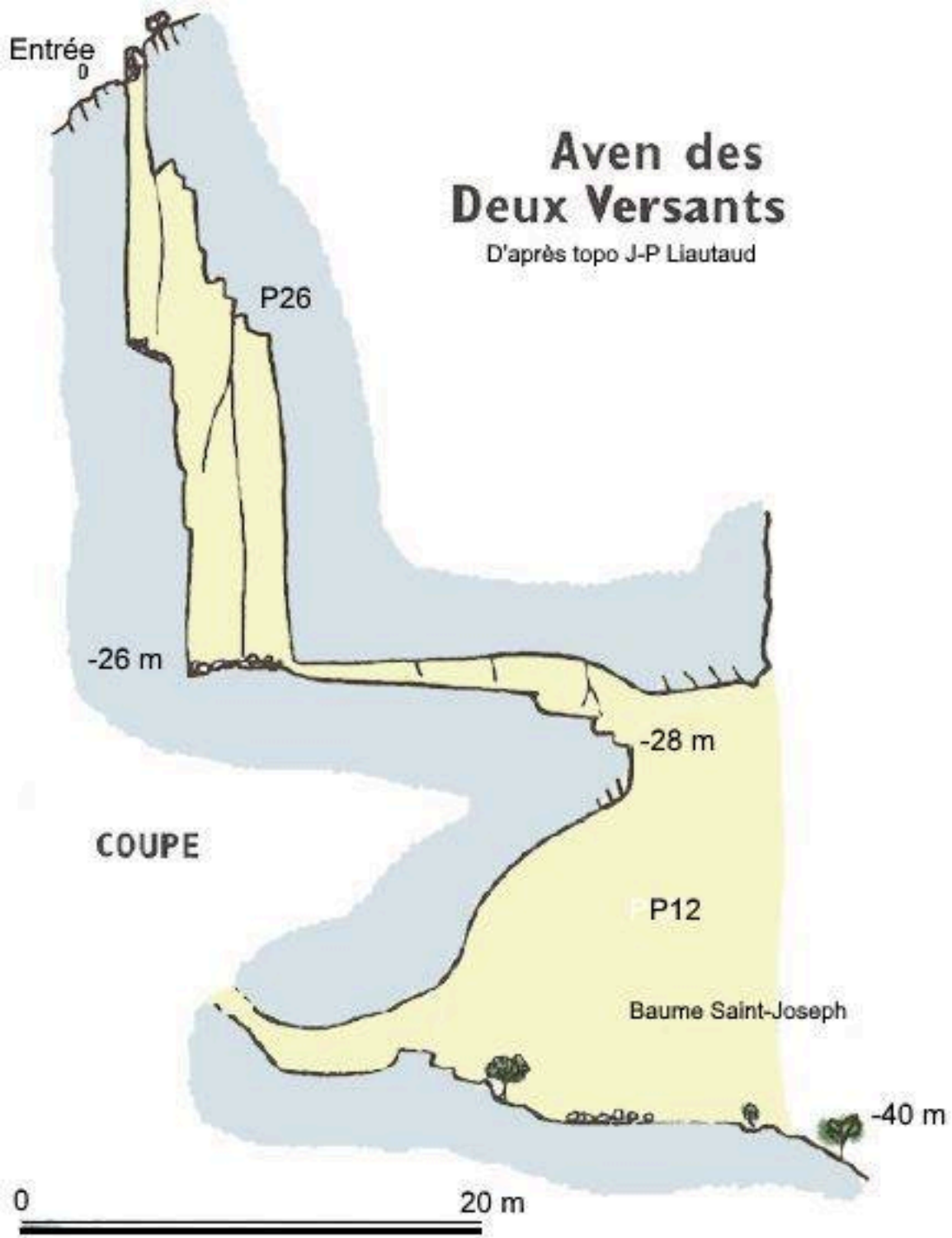
AVEN DU COCHON

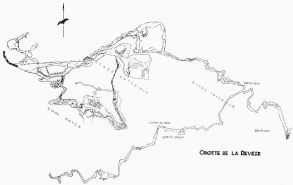




Aven des Deux Versants

D'après topo J-P Liautaud





CROQUIS DE LA DEVEZE

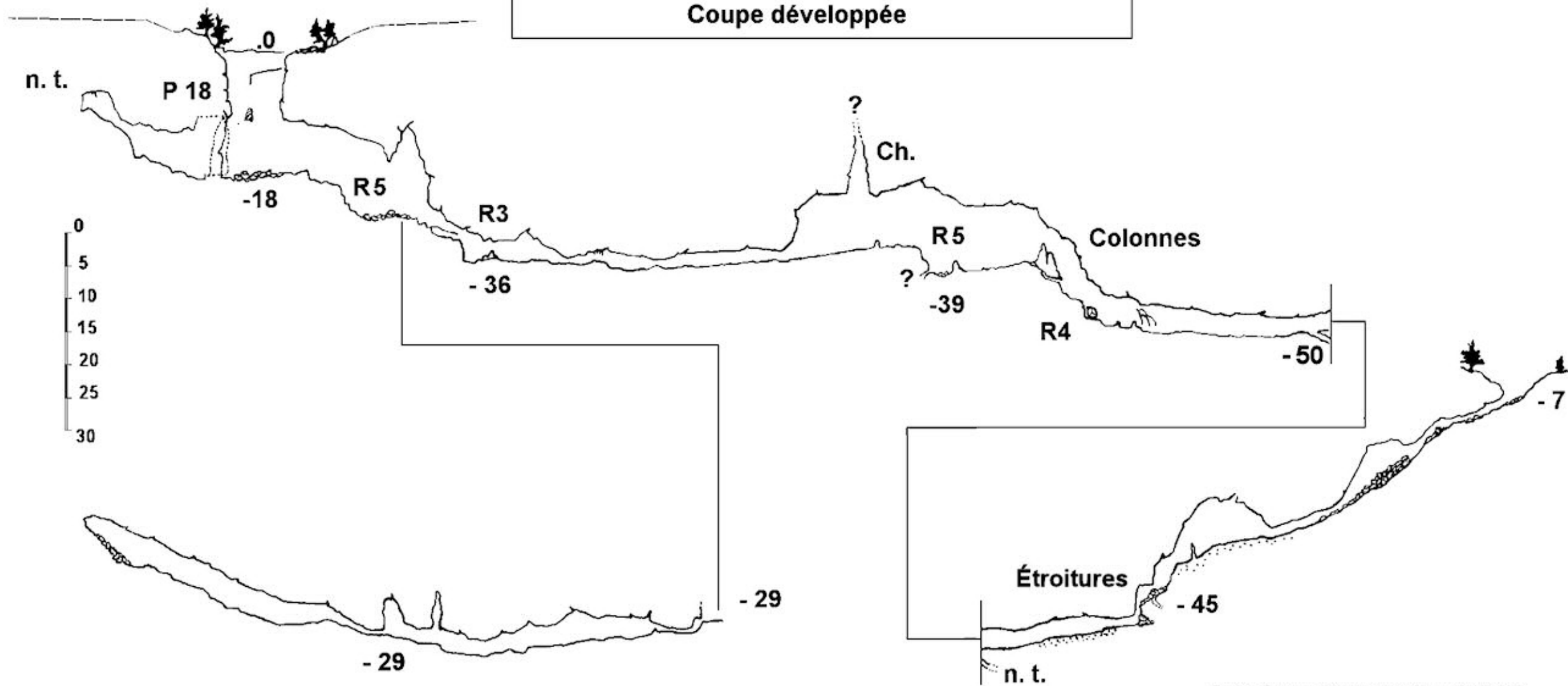


Aven Grotte de Gennevaux

Causse de Viols le Fort (34)

X=560720 Y=4844584 Z = 232m (UTM)

Coupe développée



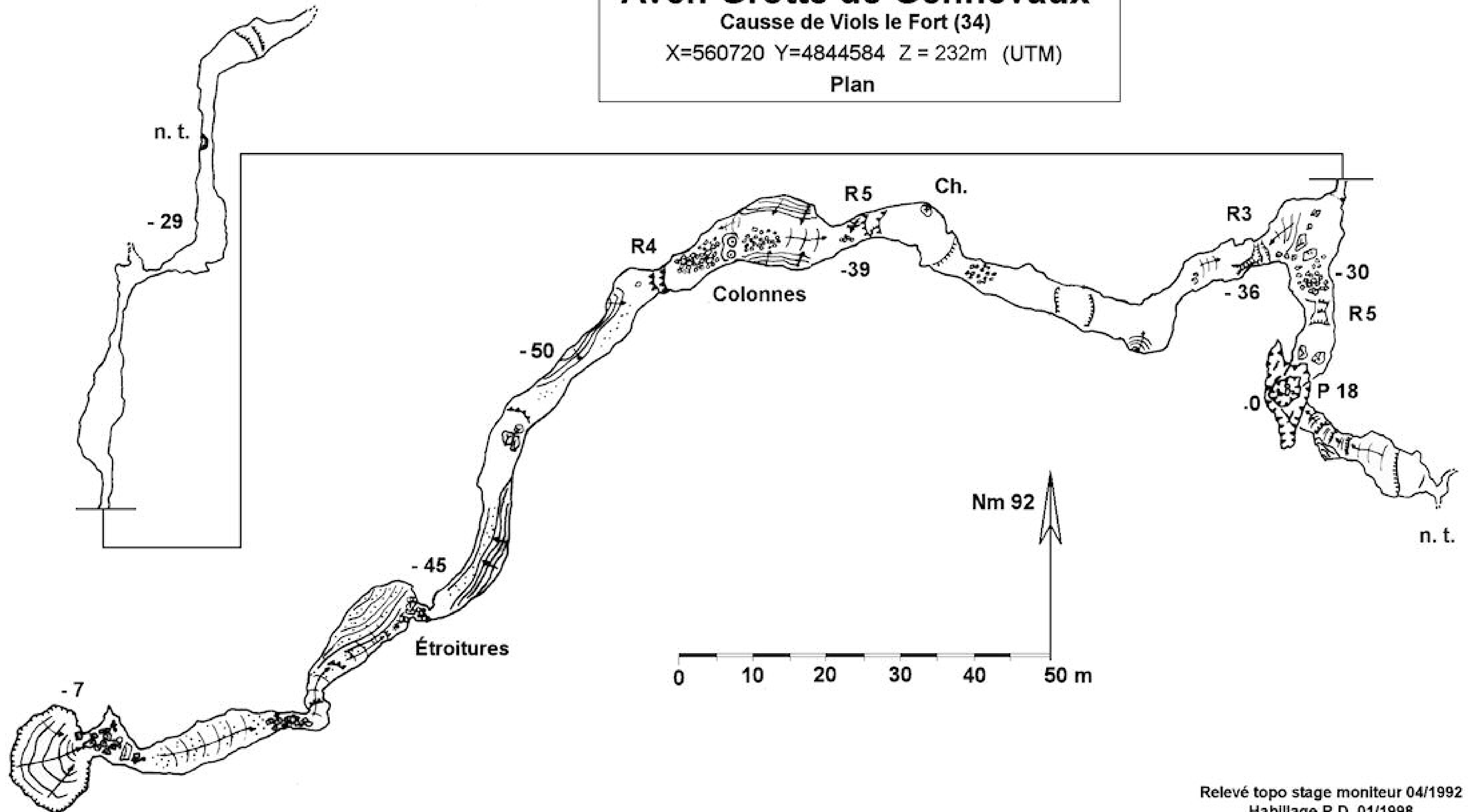
Relevé topo stage moniteur 04/1992
Habillage R.D. 01/1998

Aven Grotte de Gennevaux

Causse de Viols le Fort (34)

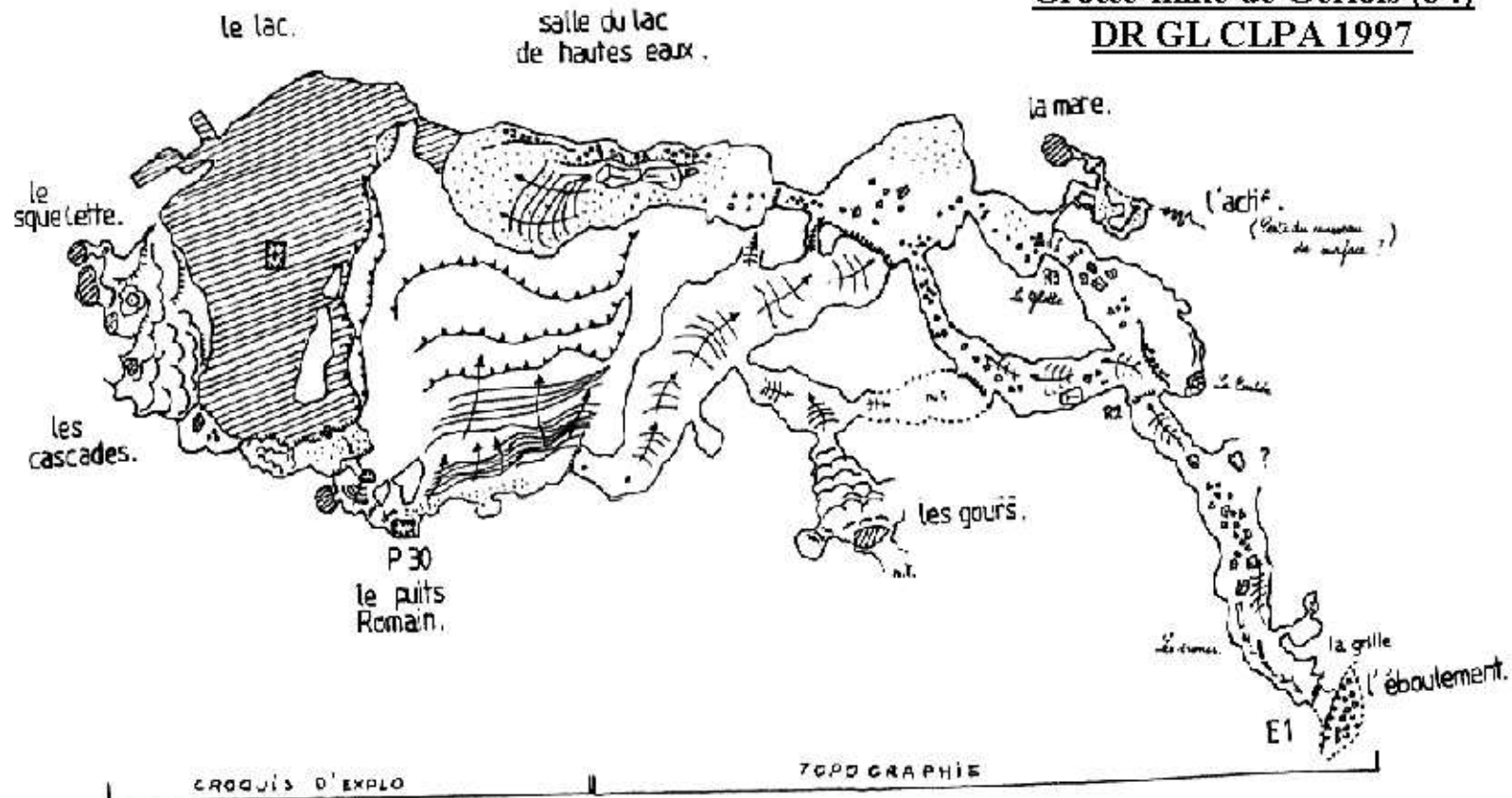
X=560720 Y=4844584 Z = 232m (UTM)

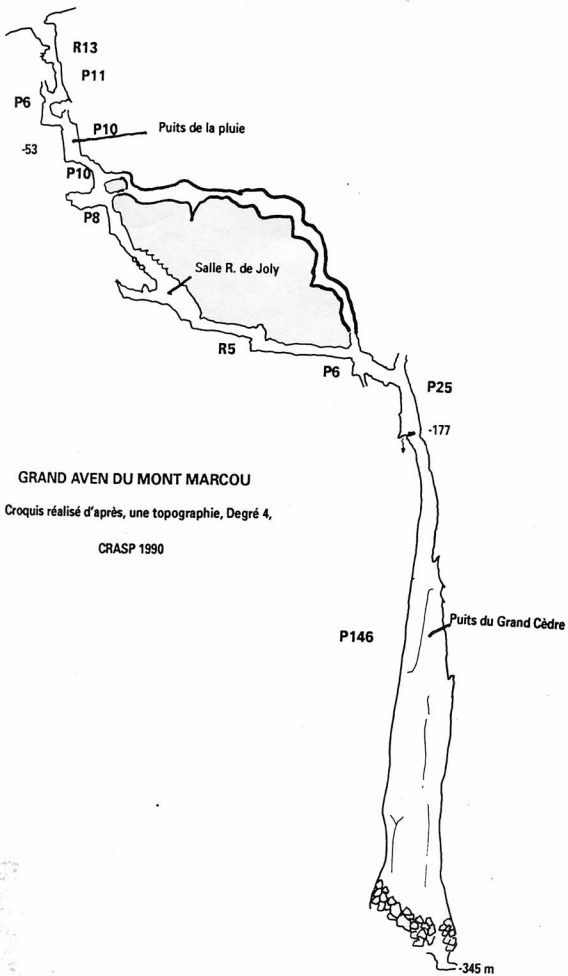
Plan



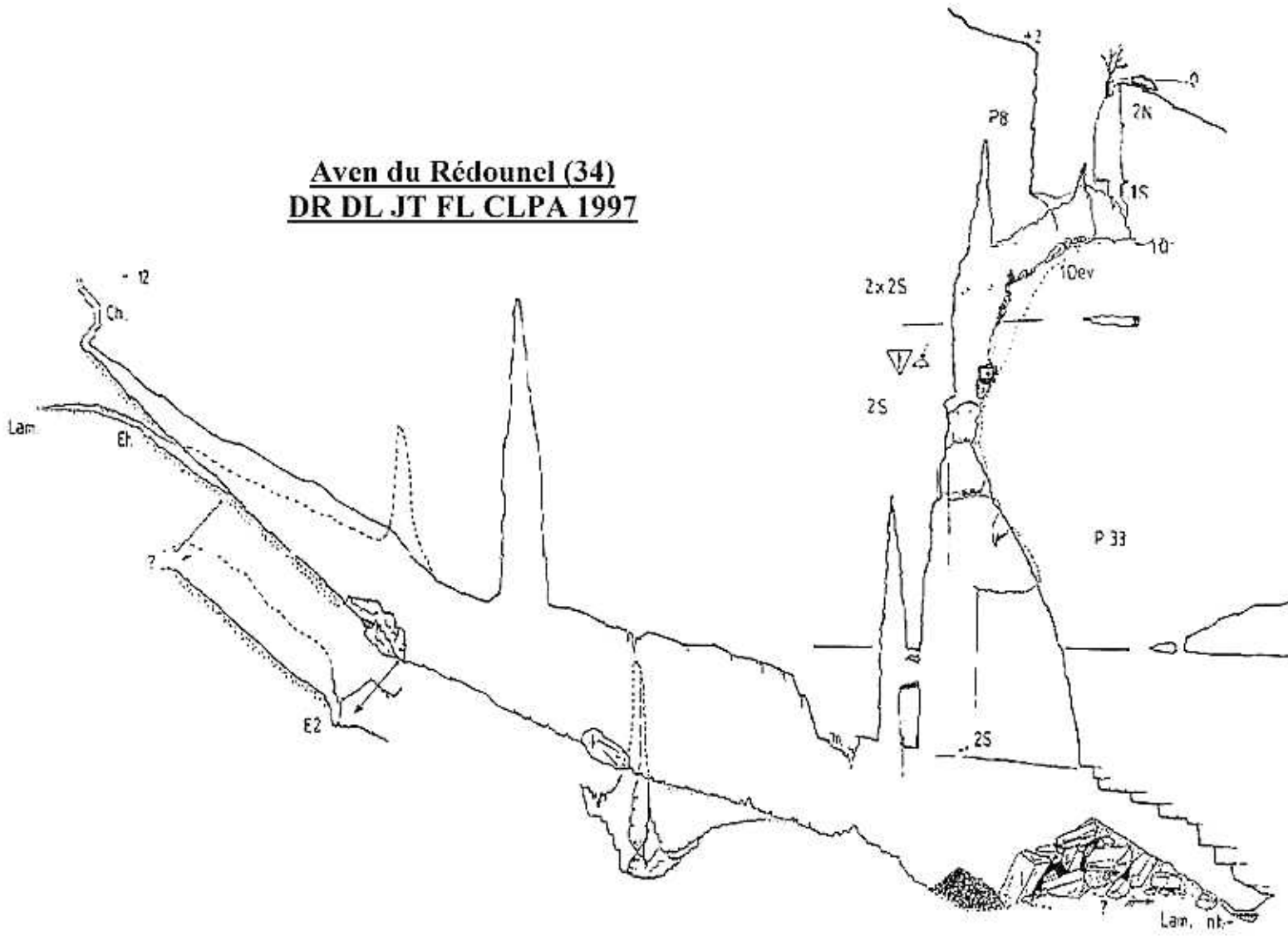
Grotte-mine de Gériols (34)

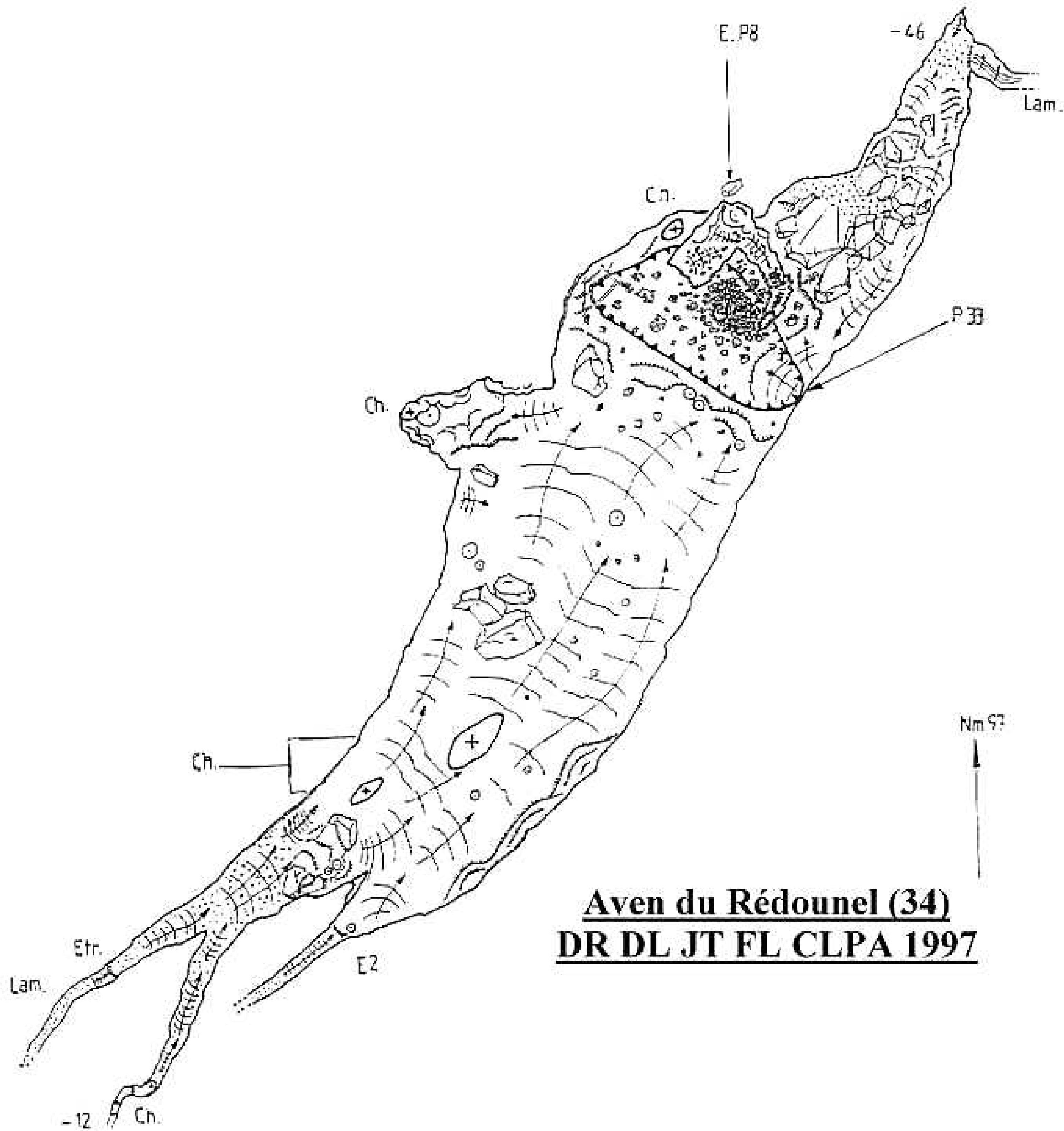
DR GL CLPA 1997





Aven du Rédouneil (34)
DR DL JT FL CLPA 1997





Aven du Rédoune (34)
DR DL JT FL CLPA 1997